JAPAN AIP

新東京国際空港(成田)

ILS RWY 16

NEW TOKYO INTL (RJAA)
NARITA, HONSHU I., JAPAN

NARITA APP CON
124.4 125.8 261.2
NARITA TOWER
118.2 122.7
126.2 236.8
GND CON
121.8 121.9
ATIS 128.2

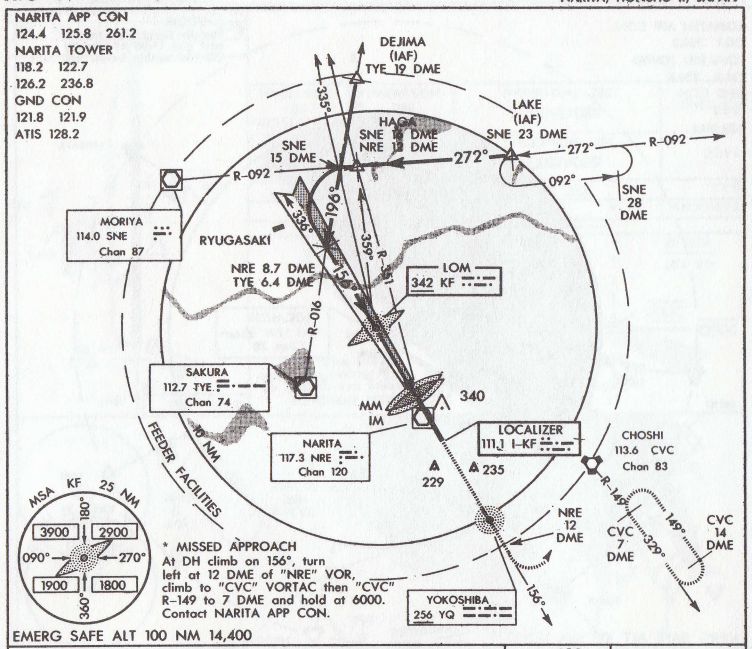

EMERG SAFE ALT 100 NM 14,400

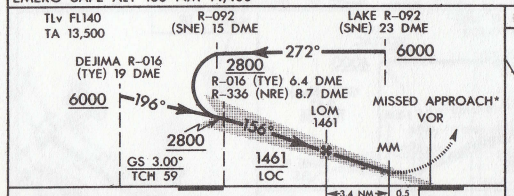

CATEGORY	A	B	C	D
S-ILS 16	330/730m 200 (200-800m)			
S-LOC 16	480/1220m 350 (400-1200m)			
CIRCLING	640-1600m 501 (600-1600m)		640-2400m 501(600-2400m)	700-3200m 561(600-3200m)

ELEV 139

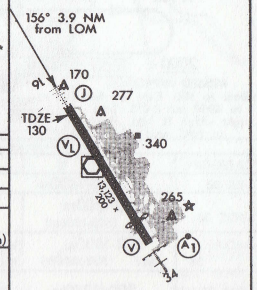

HIRL Rwy 16-34

FAF to MAP 3.9 NM					
Knots	60	90	120	150	180
Min:Sec	3:54	2:36	1:57	1:33	1:18

35°45'N-140°23'E

新東京国際空港(成田)

ILS RWY 34

NEW TOKYO INTL (RJAA)
NARITA, HONSHU I., JAPAN

Knots	60	120	180	240	300
* V/V(fpm)	286	572	858	1144	1430

* Required by ATC until reaching 2800'

NARITA APP CON
124.4 125.8 261.2
NARITA TOWER
118.2 122.7
126.2 236.8
GND CON
121.8 121.9
ATIS 128.2

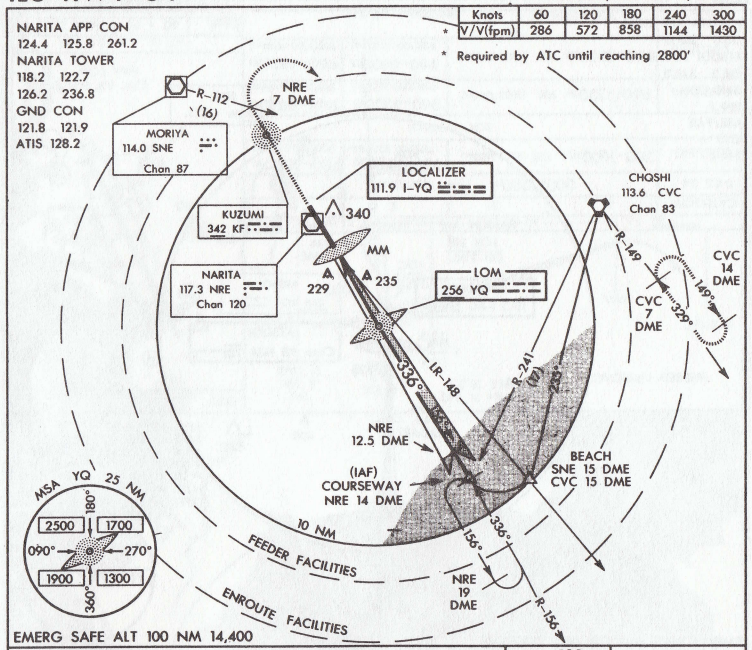

EMERG SAFE ALT 100 NM 14,400

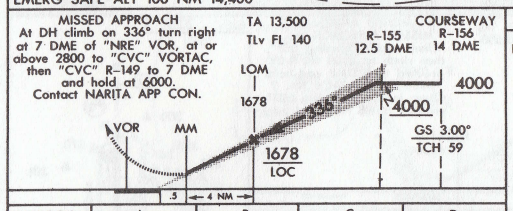

CATEGORY	A	B	C	D
S-ILS-34	339/730m 200 (200-800m)			
S-LOC-34	540/1220m 401 (500-1200m)			
CIRCLING	640-1600m 501 (600-1600m)		640-2400m 501(600-2400m)	700-3200m 561(600-3200m)

ELEV 139

HIRL Rwy 16-34

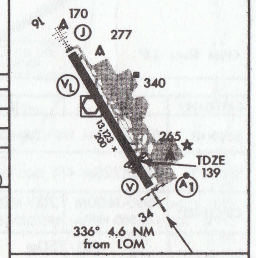

FAF to MAP 4.6 NM					
Knots	60	90	120	150	180
Min:Sec	4:36	3:04	2:18	1:50	1:32

35°45'N-140°23'E